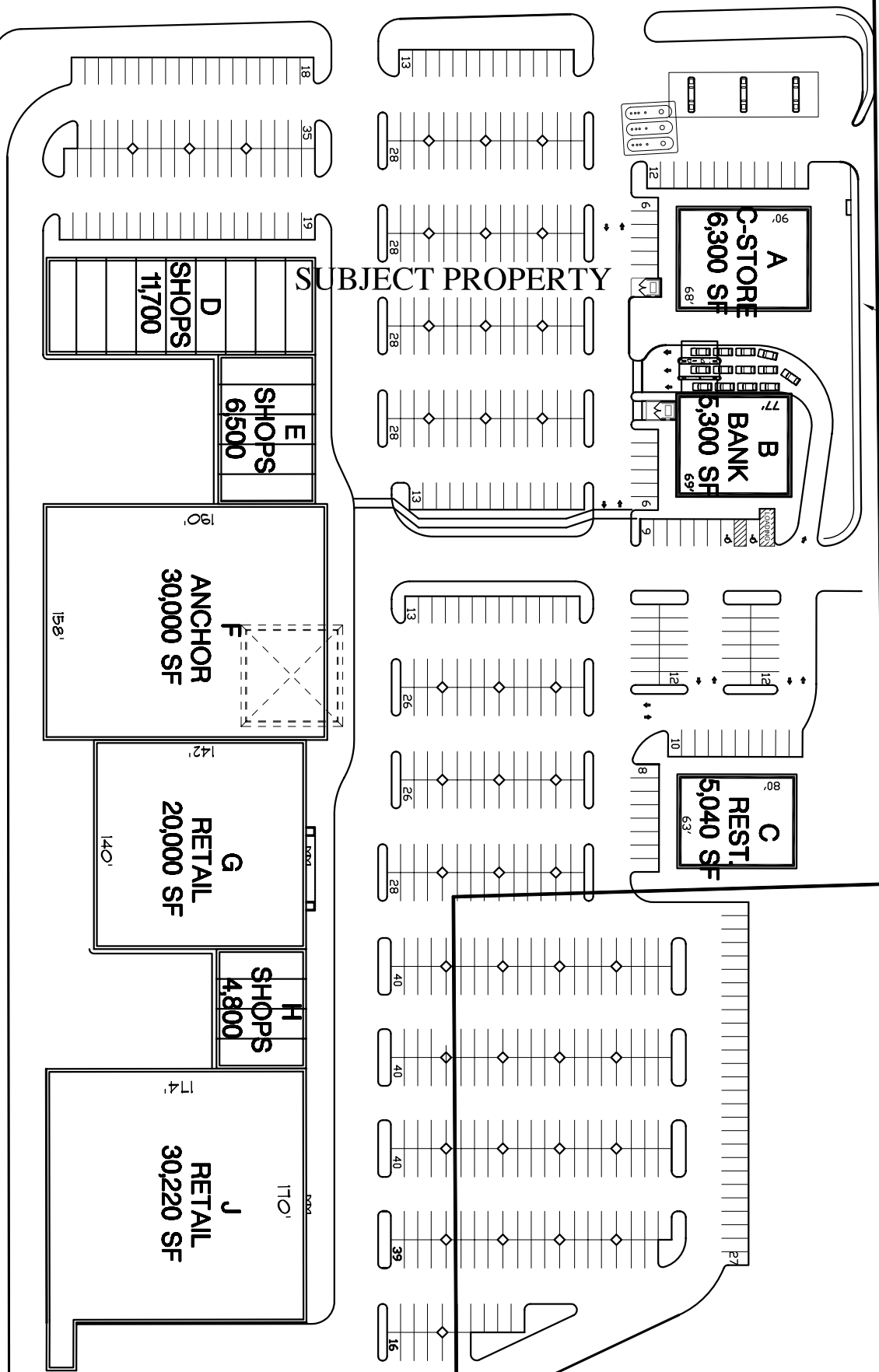


RAINBOW BLVD RAINBOW BOULEVARD

CAT BUS STOP
& RIGHT TURN

SUNSET RD

SUBJECT PROPERTY



Property Information

- ± 609,954 sf Gross Land Area
- ± 14.0 (Gross) Acres
- ± 447,685 sf (Net) Acres
- 119,640 sf Total Building Area
- 3.9/1 20% Lot Coverage
- 580 Stalls Total Parking Provided
- 514 Stalls Total Parking Required
- 64 Stalls/1,000 sf Parking Ratio

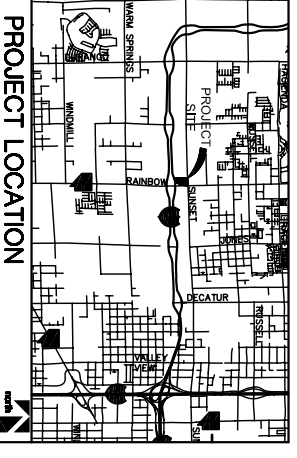
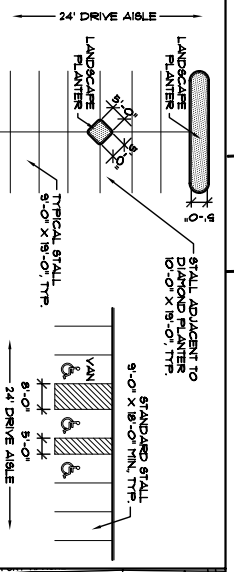
The parking required calculations are based upon the following:

RESTAURANT	4/1000
RETAIL	10/1000

215 BELTWAY RAMP
A.P.N.: 176-03-599-006
NOT A PART

ROSANNA STREET E 65,60.00 S

341.24'
1364.95'
INTERSTATE 215



Drawing Name: N:\05-Proj\05-338\11\2D DWG\00533811 site10.dwg
Last Opened: Jul 13, 2006 - 2:40pm by Travis_W

ARCHITECTURAL DESIGN SITE PLAN




PRELIMINARY - NOT FOR CONSTRUCTION
THIS PLAN HAS BEEN PREPARED WITHOUT BENEFIT OF A COMPLETE SURVEY. IT IS CONCEPTUAL IN NATURE AND NO GUARANTEE OF ITS ACCURACY IS IMPLIED.

-002

001

SCALE: 1" = 100'-0"



3980 Howard Hughes Pkwy.
Suite 450
Las Vegas, NV 89109
702-592-8500
702-592-8514 fax
www.prarchitects.com
Corporate Office
Long Beach, CA
Regional Offices
Newport Beach, CA
Washington, DC
Las Vegas, NV

Perkowitz Ruth ARCHITECTS

RAINBOW BOULEVARD + WARM SPRINGS RD
Las Vegas, Nevada

Revisions

12/01/05	
10/31/05	
08/05/05	

Date: 04/27/05
Drawn By: TAW
Checked By:
Project No.: 05-338-11
File Name:
Scale: 1" = 100'

Site Plan

S-10